



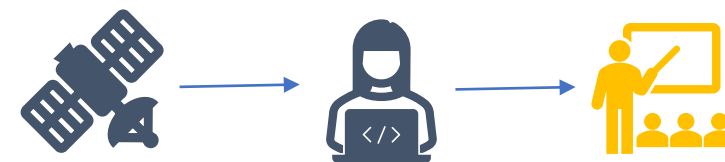
## Resources - Learn More

NASA Applied Remote Sensing Training Program (ARSET)

SXSW EDU 2024

# ARSET

## Applied Remote Sensing Training Program



### Online Resource Guide

- [Fundamentals of Remote Sensing](#)
- [Introduction to NASA Resources for Climate Change Applications](#)
- [Fundamentals of Machine Learning for Earth Science](#)
- [Satellite Remote Sensing for Measuring Urban Heat Islands and Constructing Heat Vulnerability Indices](#)
- [Earth Observations for Disaster Risk Assessment and Resilience](#)
- [Satellite Data for Air Quality Environmental Justice and Equity Applications](#)

EARTH SCIENCE  
APPLIED SCIENCES



Applied Remote Sensing Training  
(ARSET) Program

Online Resource Guide  
2015-2023



# TOPS

Transform to Open Science



## ACCELERATE

Accelerate major scientific discoveries





## BROADEN


Broaden participation by historically excluded communities



## UNDERSTAND AND ADOPT

Increase understanding and adoption of open science principles and techniques





EARTHDATA Offers

# The Air Quality Data Pathfinder for Your Research & Applications


*Air pollution is one of the largest global environmental and health threats. NASA provides data resources to better understand the movement of pollutants and the impact of events leading to poor air quality. This Pathfinder helps you access, and leverage data acquired from NASA's satellite, airborne, and ground-based missions and campaigns.*

## Available Data Types:

- Aerosols
- Trace Gases (e.g., Nitrogen Dioxide, Sulfur Dioxide, Carbon Monoxide, etc.)
- Weather (e.g., Air Temperature, Clouds, Precipitation, etc.)
- Land Surface (e.g., Soil Moisture, Surface Reflectance, Topography, etc.)
- Human Dimensions

Data are from satellites, airborne and ground-based platforms, and models, including:


- AIRS
- AMSR2
- GPM
- MODIS
- OLI/TIRS
- OMI
- OMPS
- SMAP
- TROPOMI
- VIIRS
- GEOS
- MERRA-2



Visit the [EARTHDATA Air Quality Data Pathfinder](#) for more information:

- Commonly Used Datasets for Air Quality Research and Applications
- Tools for Using Data
- Resources for Applying and Connecting NASA Data
- GIS Resources
- Tips for Getting Help and Connecting with NASA experts
- Tutorials and more!





# EARTHDATA Offers Data Pathfinders for Your Research & Applications

*Data Pathfinders guide users through selecting topic-specific Earth science data resources like datasets, visualizations, and tools. Pathfinders leverage NASA's data holdings across satellite, airborne, and ground-based missions and campaigns.*

Pathfinders are designed to help users:


- **Reduce barriers** for getting started with NASA Earth science data
- Identify **commonly-used datasets** and resources
- Locate **parameter-specific websites, applications, and projects** to help users explore data about popular topics
- Access **tutorials and trainings** for just-in-time learning or a deep dive about a specific tool or dataset
- Find **tools and services** for data search, retrieval, and manipulation



## Data Pathfinders are organized in the following themes:

- Agriculture and Water Resources Management
- Biological Diversity and Ecological Conservation
- Disasters: Wildfires, Volcanoes and Earthquakes, Tropical Cyclones, Extreme Heat, Floods, Landslides
- Diseases
- Geographic Information Systems (GIS)
- Greenhouse Gases
- Air Quality
- Sea Level Change
- Water Quality
- Coming Soon: Renewable Energy Resources





EARTHDATA Offers

# The Greenhouse Gases Data Pathfinder for Your Research & Applications

*Greenhouse gases (GHG) contributed to 2022 being the sixth warmest year on record. Earthdata provides remotely sensed GHG data for modeling the sources and sinks of these gases and other climate change research.*

## Available Data Types:

- Carbon Dioxide
- Methane
- Nitrous Oxide
- Ozone
- Chlorofluorocarbons
- Water Vapor
- Environmental Impacts
- Socioeconomic Factors

Data are from satellite, airborne, and ground-based platforms. Satellite and space-based sensors include:


- Aura
- Aqua
- OCO-2
- International Space Station
- Sentinel-5P
- Suomi NPP



Visit the **EARTHDATA**  
[Greenhouse Gases Data Pathfinder](#)  
for more information:

- Data Use Cases
- How to Find Data
- Tools for Data Access and Visualization
- Common Measurements of GHGs
- Benefits and Limitations of the Data





EARTHDATA Offers

# The Disasters Data Pathfinder for Your Research & Applications

*For emergency managers, decision makers, and anyone interested in using NASA data to understand the vulnerability and exposure of a community to a disaster, this Pathfinder series directs users to NASA datasets that can aid in monitoring contributing factors, measuring and mitigating risk, and assessing post-event impacts.*

## Disaster Data Pathfinders:

- [Tropical Cyclones](#)
- [Earthquakes and Volcanoes](#)
- [Extreme Heat](#)
- [Floods](#)
- [Landslides](#)
- [Wildfires](#)

Data are from satellites, airborne and ground-based platforms, as well as models. Satellites, space-based sensors, and models include:



- MODIS
- VIIRS
- ABI
- SRTM
- SMAP
- OLI/TIRS
- IMERG
- OMI
- TROPOMI...and more!




Visit the EARTHDATA

## [Disasters Data Pathfinder Series](#)

for more information:

- Commonly Used Datasets for Disasters-related Research and Applications
- Tools for Using Data
- Resources for Applying and Connecting NASA Data
- Use Cases and Articles
- Tips for Getting Help and Connecting with NASA
- Tutorials and more!





EARTHDATA Offers

# The Tropical Cyclone Data Pathfinder for Your Research & Applications

*NASA provides datasets, tools, and near real-time data for use in understanding the formation, movement, and impacts of tropical cyclonic storms.*

## Available Data for Pre-Storm, Post-Storm, and Near Real-Time Analysis

Parameters include:

- Precipitation
- Relative Humidity
- Sea Surface Temperature
- Wind
- Sea Level Pressure
- Flood Inundation
- Soil Moisture
- Nighttime Lights
- Socioeconomic Factors

Data are from satellites, airborne, and ground-based platforms, as well as models. Satellites, space-based sensors, and models include:

- IMERG
- GEOS-5
- AMSR2
- Daymet
- GOES
- Himawari
- MODIS
- VIIRS
- AIRS
- Landsat
- CYGNSS ... and more!



Visit the EARTHDATA

[Tropical Cyclone Data Pathfinder](#)

for more information:

- Commonly Used Datasets for Tropical Cyclone Research and Applications
- Tools for Using Data
- Resources for Applying and Connecting NASA Data
- Use Cases and Articles
- Tips for Getting Help and Connecting with NASA
- Tutorials and more!

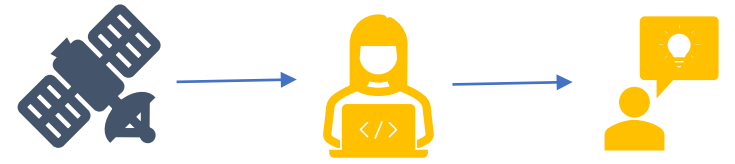




# My NASA Data

Since 2004, My NASA Data has supported students and teachers of grades 3-12 in analyzing and interpreting NASA mission data through:

- Mini Lessons
- Interactives
- Lesson Plans
- GLOBE
- STEM Career Connections



**my NASA data**

Atmosphere Biosphere Cryosphere Geosphere Hydrosphere Earth as a System Visualize Data Resources About Us

My NASA Data (MND) unveils our newest collection of resources.  
New Resource Topics include:

- **Atmosphere** - Urban Heat Island
- **Biosphere** - Global Phytoplankton Distribution
- **Cryosphere** - Changing Albedo Values of the Cryosphere
- **Geosphere** - Volcanic Eruptions
- **Hydrosphere** - Ocean Circulation
- **Earth As a System** - Scale, Quantity, and Proportion

Each topic contains the following resources:

1. **Mini Lessons**
2. **Interactives**
3. **Lesson Plans**

Don't miss our connections with **The GLOBE Program & STEM Careers!**

Access the MND

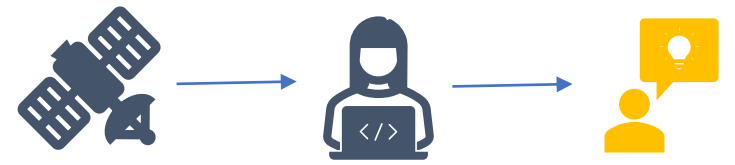
Data Visualization



## Resources - Get Involved

NASA Applied Remote Sensing Training Program (ARSET)

SXSW EDU 2024



# GLOBE

## Global Citizen Science and Education

The Global Learning and Observations to Benefit the Environment (GLOBE) Program provides students and the public with the opportunity to participate in data collection and contribute meaningfully to our understanding of the Earth system and global environment

### GLOBE by the Numbers

- **127** Countries
- **40,460** Schools/Informal Education Organizations
- **48,816** Educators
- **266,896** GLOBE Observers
- **247,098,776** Measurements
- **897,430** Measurements this month



*Image courtesy of GLOBE Program*

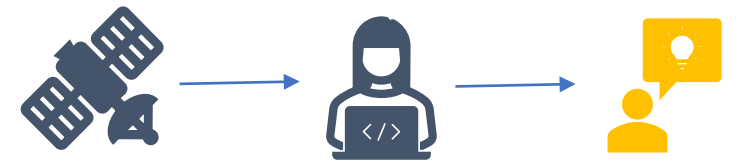
# GLOBE

Global Citizen Science and Education

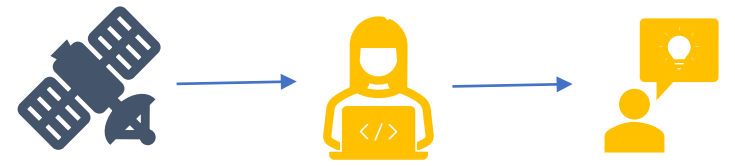
## Resources available for:

- Teachers and formal educators
- Informal educators
- GLOBE Students
- Citizen Scientists
- STEM Professionals
- And more!

Visit [globe.gov](https://globe.gov)  
for more  
information



Graphic courtesy of GLOBE program

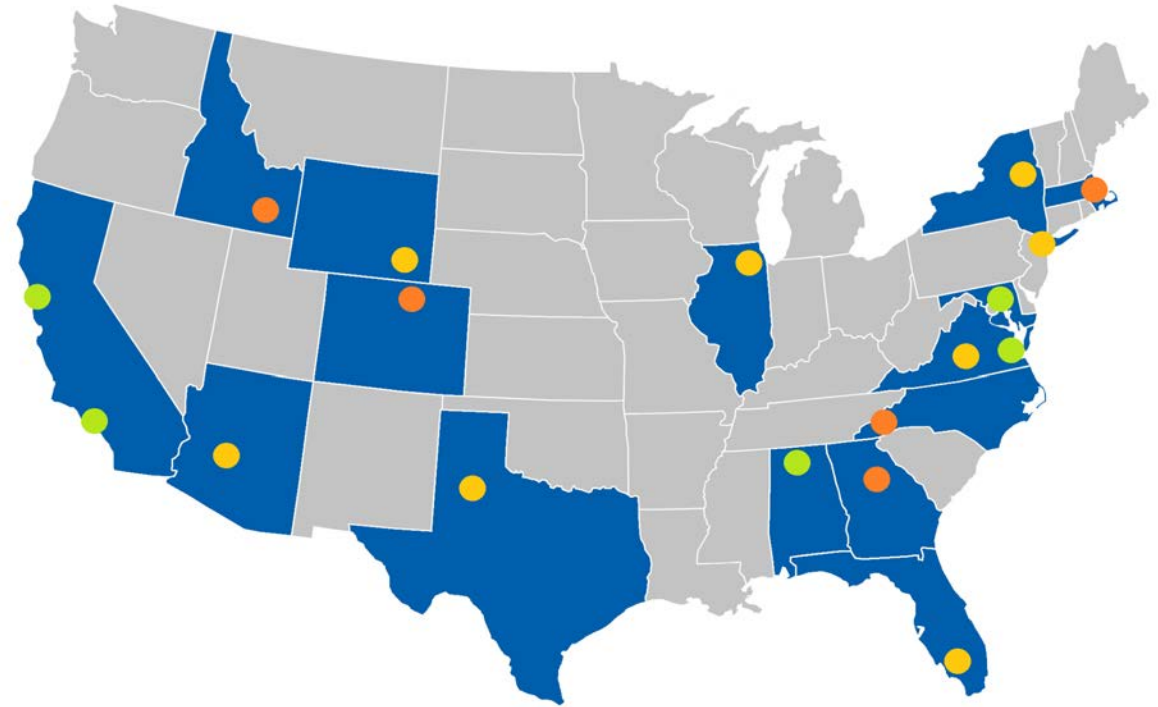


# DEVELOP

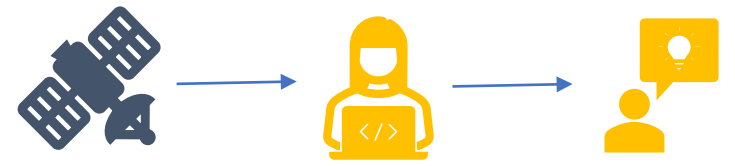
## Dual Capacity Building Projects

- 10-week paid opportunity
- Three terms a year – spring, summer, fall
- Learn to access and apply satellite data to real-world environmental issues
- Engage directly with decision-making organizations
- Networking opportunities
- Open to students and non-students, all majors and backgrounds, and international students studying in the U.S.

## DEVELOP Locations



NASA Centers  
Regional Offices  
Pop-Up Host Locations



# DEVELOP

## Dual Capacity Building Projects



**Apply to be a participant**

(Next Term Application Period: May 6 - June 14)



**Partner with DEVELOP**

*Submit a project request form*

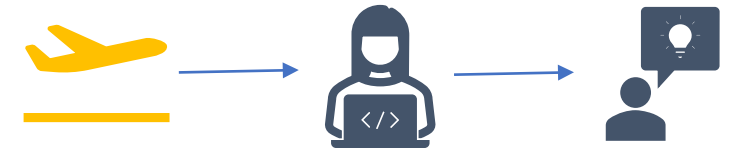


*Images courtesy of NASA DEVELOP*

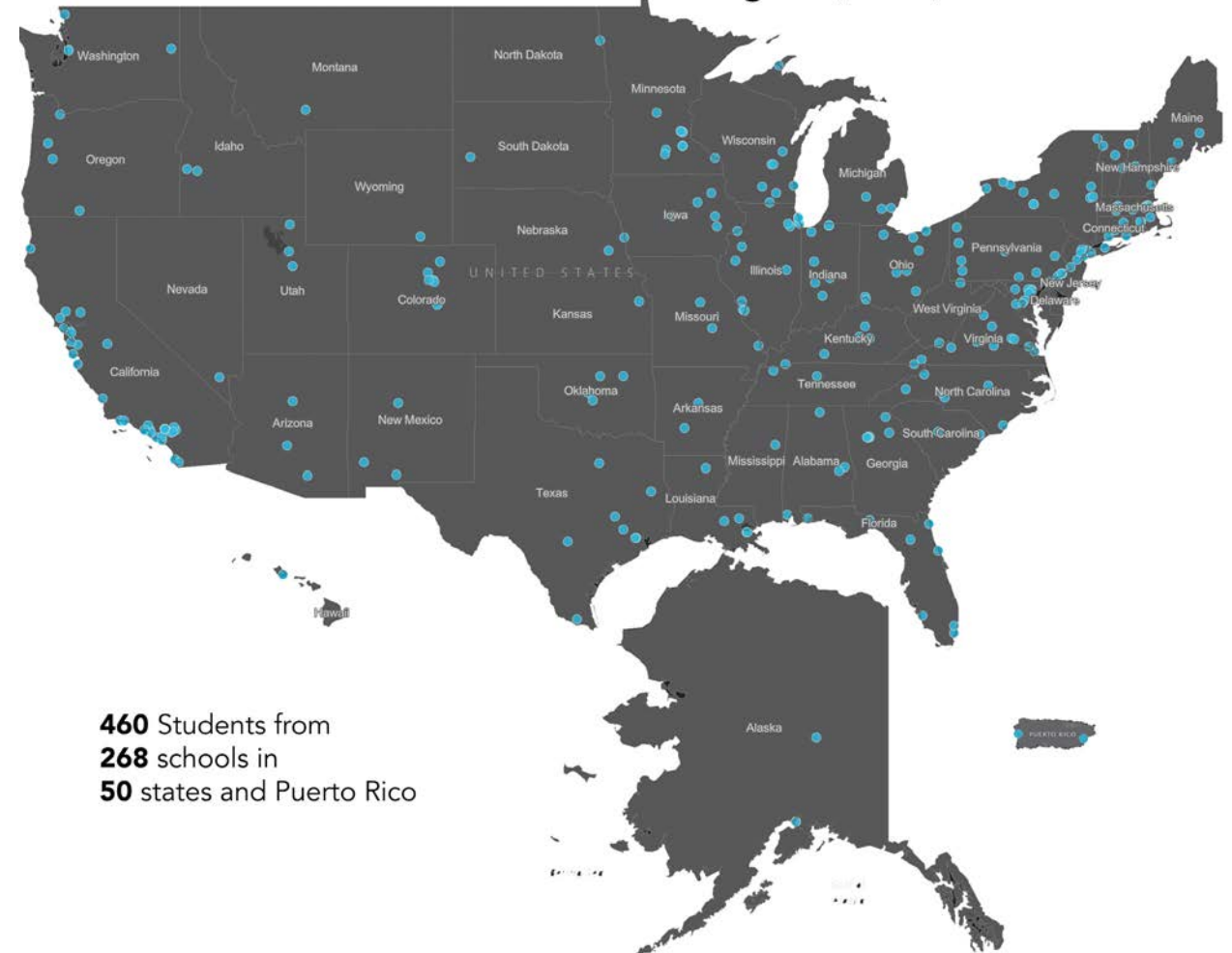
# SARP

## Student Airborne Research Program

- 8-week paid opportunity
- Rising senior undergraduates
- Hands on research experience on a scientific campaign
- Participants assist in operating instruments to sample atmospheric gases or image land and water surfaces, including taking field measurements



**NASA Student Airborne Research Program (SARP) 2009-2023**





Thank You!

